



ONTARIO PROVINCIAL POLICE

REPORT TO THE

MUNICIPALITY OF EAST FERRIS

POLICE SERVICES BOARD

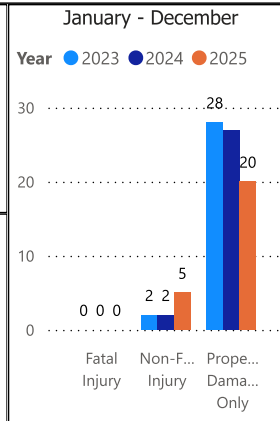


January - December, 2025

**OPP Detachment Board Report
Collision Reporting System
January - December 2025**

Motor Vehicle Collisions by Type						
January - December						
Year	2023		2024		2025	
CollisionType	Incidents	% Change	Incidents	% Change	Incidents	% Change
Fatal Injury	0	--	0	--	0	--
Non-Fatal Injury	2	--	2	0.0%	5	150.0%
Property Damage Only	28	--	27	-3.6%	20	-25.9%
Total	30	--	29	-3.3%	25	-13.8%

YTD						
Year	2023		2024		2025	
CollisionType	Incidents	% Change	Incidents	% Change	Incidents	% Change
Fatal Injury	0	--	0	--	0	--
Non-Fatal Injury	2	--	2	0.0%	5	150.0%
Property Damage Only	28	--	27	-3.6%	20	-25.9%
Total	30	--	29	-3.3%	25	-13.8%



Data source (Collision Reporting System) date:
11-Feb-2026

Detachment: 41 - NORTH BAY
Location code(s): 4100 - NORTH BAY

Area(s): 4058 - East Ferris
Data source date:
11-Feb-2026

Report Generated on:
11-Feb-2026 1:03:08 PM

**OPP Detachment Board Report
Collision Reporting System
January - December 2025**

Fatalities in Detachment Area - Incidents

January - December									
Type	Motor Vehicle			Motorized Snow Vehicle			Off-Road Vehicle		
Year	Alcohol/Drugs	Incidents	% Change	Alcohol/Drugs	Incidents	% Change	Alcohol/Drugs	Incidents	% Change
2023	0	0	--	0	0	--	0	0	--
2024	0	0	--	0	0	--	0	0	--
2025	0	0	--	0	0	--	0	0	--

YTD									
Type	Motor Vehicle			Motorized Snow Vehicle			Off-Road Vehicle		
Year	Alcohol/Drugs	Incidents	% Change	Alcohol/Drugs	Incidents	% Change	Alcohol/Drugs	Incidents	% Change
2023	0	0	--	0	0	--	0	0	--
2024	0	0	--	0	0	--	0	0	--
2025	0	0	--	0	0	--	0	0	--


Fatalities in Detachment Area - Persons Killed

January - December						
Type	Motor Vehicle		Motorized Snow Vehicle		Off-Road Vehicle	
Year	Persons Killed	% Change	Persons Killed	% Change	Persons Killed	% Change
2023	0	--	0	--	0	--
2024	0	--	0	--	0	--
2025	0	--	0	--	0	--

YTD						
Type	Motor Vehicle		Motorized Snow Vehicle		Off-Road Vehicle	
Year	Persons Killed	% Change	Persons Killed	% Change	Persons Killed	% Change
2023	0	--	0	--	0	--
2024	0	--	0	--	0	--
2025	0	--	0	--	0	--

Primary Causal Factors in Fatal Motor Vehicle Collisions

January - December				YTD			
	2023	2024	2025		2023	2024	2025
Speeding	0	0	0	Speeding	0	0	0
Speeding % Change	--	--	--	Speeding % Change	--	--	--
Distracted	0	0	0	Distracted	0	0	0
Distracted % Change	--	--	--	Distracted % Change	--	--	--
Alcohol/Drugs	0	0	0	Alcohol/Drugs	0	0	0
Alcohol/Drugs % Change	--	--	--	Alcohol/Drugs % Change	--	--	--
Wildlife	0	0	0	Wildlife	0	0	0
Wildlife % Change	--	--	--	Wildlife % Change	--	--	--
NoSeatbelt	0	0	0	NoSeatbeltYTD	0	0	0
NoSeatbelt YoY%	--	--	--	NoSeatbeltYTD YoY%	--	--	--



Data source (Collision Reporting System) date:
11-Feb-2026

Detachment: 41 - NORTH BAY
Location code(s): 4100 - NORTH BAY

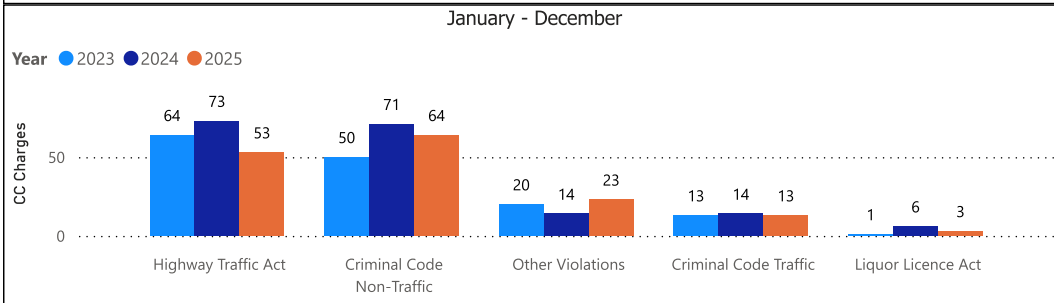
Area(s): 4058 - East Ferris
Data source date:
11-Feb-2026

Report Generated on:
11-Feb-2026 1:03:08 PM

**OPP Detachment Board Report
Records Management System
January - December 2025**

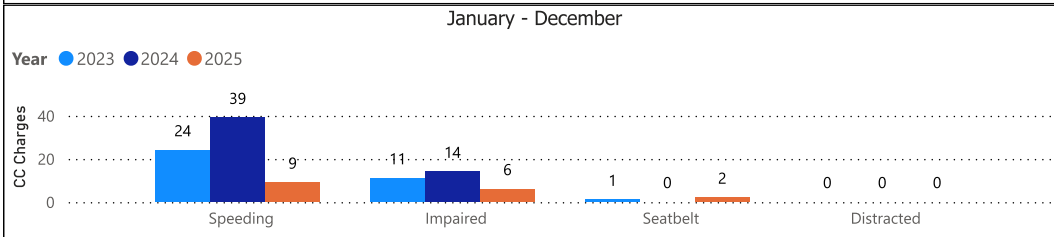
Criminal Code and Provincial Statute Charges Laid						
January - December						
Year	2023		2024		2025	
ChargeCategory1	Offence Count	% Change	Offence Count	% Change	Offence Count	% Change
Criminal Code Non-Traffic	50	--	71	42.0%	64	-9.9%
Criminal Code Traffic	13	--	14	7.7%	13	-7.1%
Highway Traffic Act	64	--	73	14.1%	53	-27.4%
Liquor Licence Act	1	--	6	500.0%	3	-50.0%
Other Violations	20	--	14	-30.0%	23	64.3%
Total	148	--	178	20.3%	156	-12.4%

YTD						
Year	2023		2024		2025	
ChargeCategory1	Offence Count	% Change	Offence Count	% Change	Offence Count	% Change
Criminal Code Non-Traffic	50	--	71	42.0%	64	-9.9%
Criminal Code Traffic	13	--	14	7.7%	13	-7.1%
Highway Traffic Act	64	--	73	14.1%	53	-27.4%
Liquor Licence Act	1	--	6	500.0%	3	-50.0%
Other Violations	20	--	14	-30.0%	23	64.3%
Total	148	--	178	20.3%	156	-12.4%



Traffic Related Charges						
January - December						
Year	2023		2024		2025	
ChargeCategory2	Offence Count	% Change	Offence Count	% Change	Offence Count	% Change
Speeding	24	--	39	62.5%	9	-76.9%
Seatbelt	1	--	0	-100.0%	2	--
Impaired	11	--	14	27.3%	6	-57.1%
Distracted	0	--	0	--	0	--

YTD						
Year	2023		2024		2025	
ChargeCategory2	Offence Count	% Change	Offence Count	% Change	Offence Count	% Change
Speeding	24	--	39	62.5%	9	-76.9%
Seatbelt	1	--	0	-100.0%	2	--
Impaired	11	--	14	27.3%	6	-57.1%
Distracted	0	--	0	--	0	--



Detachment: 41 - NORTH BAY

Location code(s): 4100 - NORTH BAY

Area(s): 4058 - East Ferris

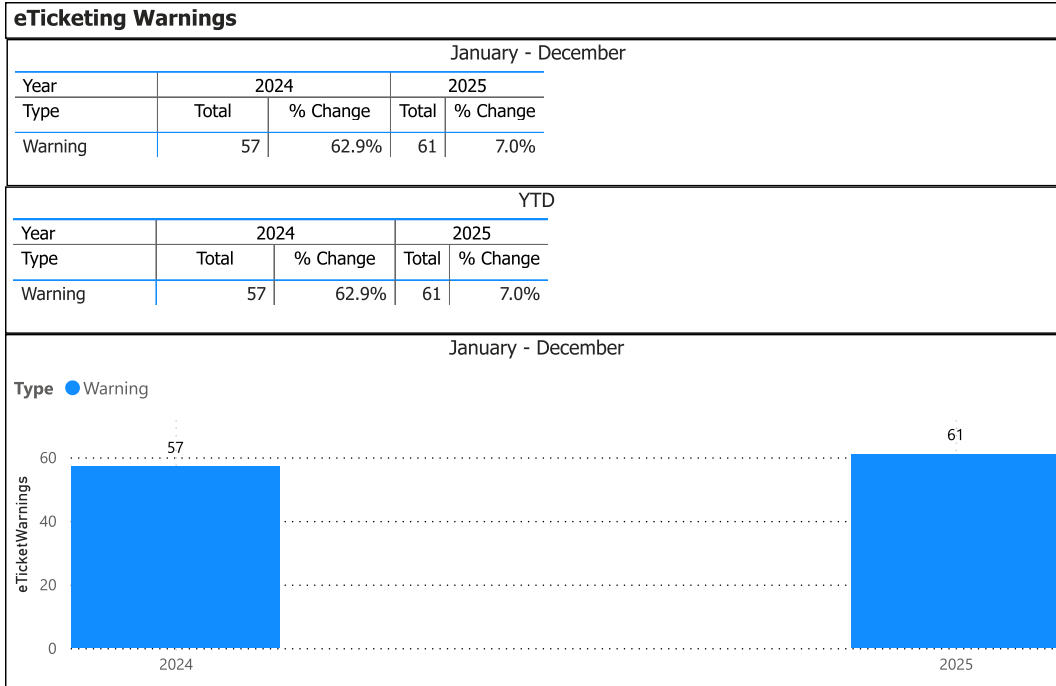
Data source date:

11-Feb-26

Report Generated on:

11-Feb-2026 1:03:08 PM

**OPP Detachment Board Report
Records Management System
January - December 2025**



Note: The eTicketing system was not fully implemented until the end of 2022, therefore data is only available beginning in 2023. % Change in 2023 may appear higher in this report due to the incomplete 2022 data.

Detachment: 4I - NORTH BAY
Location code(s): 4100 - NORTH BAY

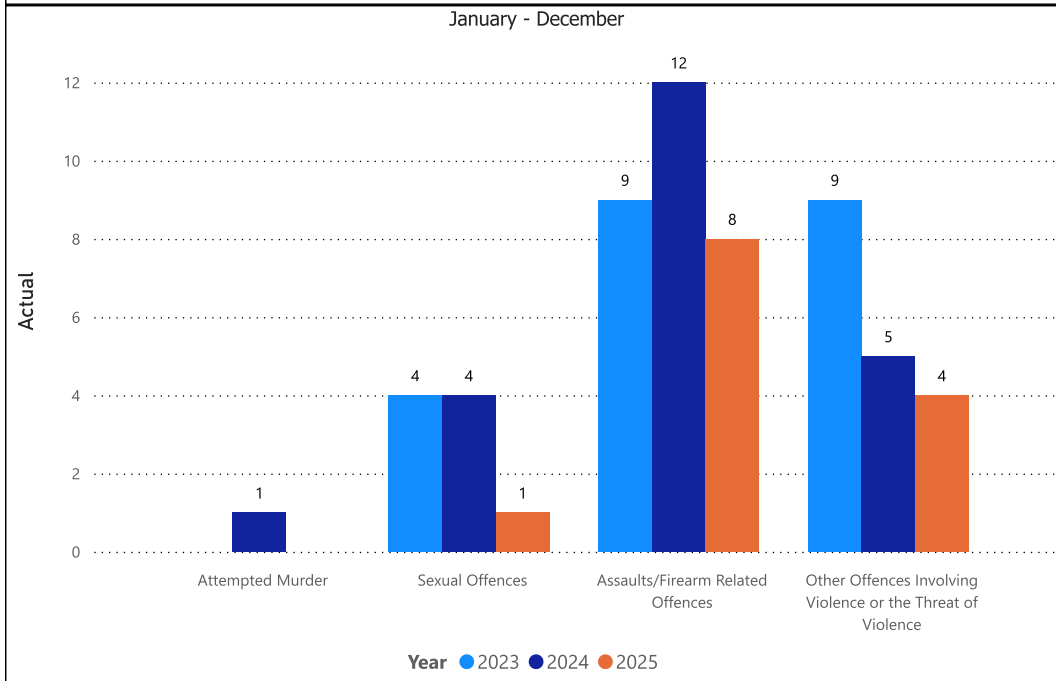
Area(s): 4058 - East Ferris
Data source date:
11-Feb-26

Report Generated on:
11-Feb-2026 1:06:14 PM

**OPP Detachment Board Report
Records Management System
January - December 2025**

Violent Crime						
January-December						
Year	2023		2024		2025	
ViolationGrp	Actual	% Change	Actual	% Change	Actual	% Change
Homicides	0	--	0	--	0	--
Other Offences Causing Death	0	--	0	--	0	--
Attempted Murder	0	--	1	--	0	-100.0%
Sexual Offences	4	--	4	0.0%	1	-75.0%
Assaults/Firearm Related Offences	9	--	12	33.3%	8	-33.3%
Offences Resulting in the Deprivation of Freedom	0	--	0	--	0	--
Robbery	0	--	0	--	0	--
Other Offences Involving Violence or the Threat of Violence	9	--	5	-44.4%	4	-20.0%
Offences in Relation to Sexual Services	0	--	0	--	0	--
Total	22	--	22	0.0%	13	-40.9%

YTD						
Year	2023		2024		2025	
ViolationGrp	Actual	% Change	Actual	% Change	Actual	% Change
Homicides	0	--	0	--	0	--
Other Offences Causing Death	0	--	0	--	0	--
Attempted Murder	0	--	1	--	0	-100.0%
Sexual Offences	4	--	4	0.0%	1	-75.0%
Assaults/Firearm Related Offences	9	--	12	33.3%	8	-33.3%
Offences Resulting in the Deprivation of Freedom	0	--	0	--	0	--
Robbery	0	--	0	--	0	--
Other Offences Involving Violence or the Threat of Violence	9	--	5	-44.4%	4	-20.0%
Offences in Relation to Sexual Services	0	--	0	--	0	--
Total	22	--	22	0.0%	13	-40.9%



Detachment: 4I - NORTH BAY

Location code(s): 4100 - NORTH BAY

Area(s): 4058 - East Ferris

Data source date:

11-Feb-2026

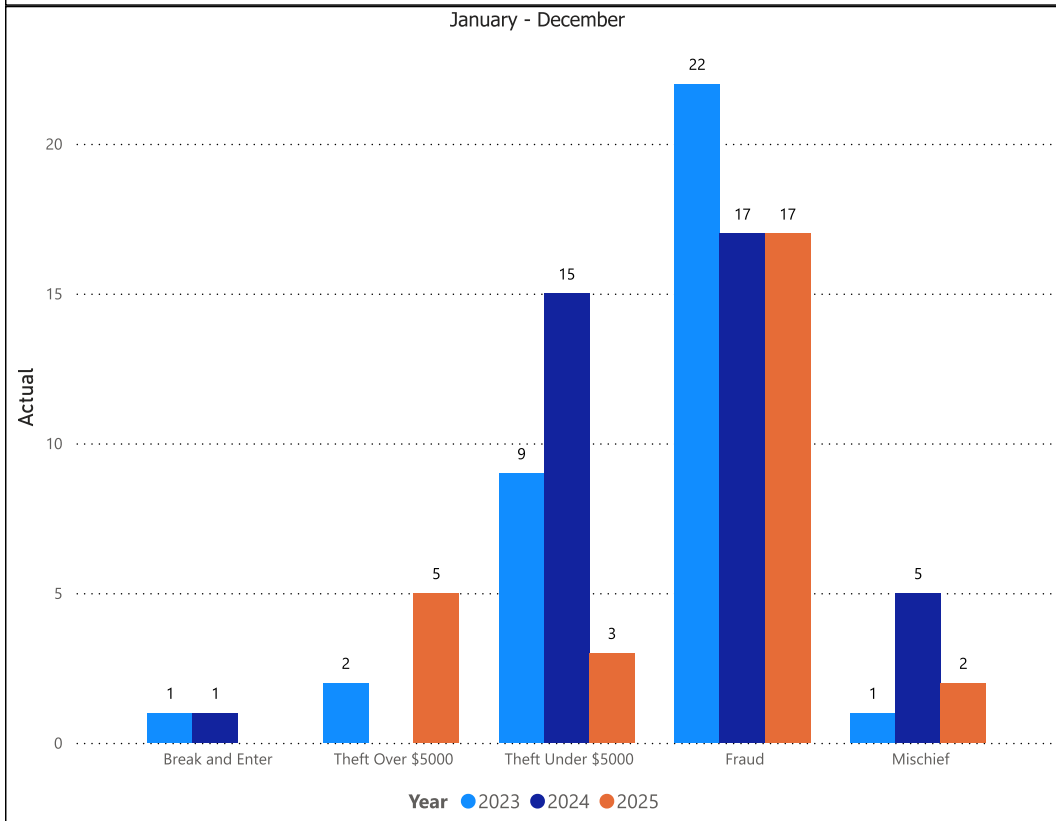
Report Generated on:

11-Feb-2026 1:03:08 PM

**OPP Detachment Board Report
Records Management System
January - December 2025**

Property Crime						
January - December						
Year	2023		2024		2025	
ViolationGrp	Actual	% Change	Actual	% Change	Actual	% Change
Arson	0	--	0	--	0	--
Break and Enter	1	--	1	0.0%	0	-100.0%
Theft Over \$5000	2	--	0	-100.0%	5	--
Theft Under \$5000	9	--	15	66.7%	3	-80.0%
Possession/Trafficking Stolen Goods	0	--	0	--	0	--
Fraud	22	--	17	-22.7%	17	0.0%
Mischief	1	--	5	400.0%	2	-60.0%
Total	35	--	38	8.6%	27	-28.9%

YTD						
Year	2023		2024		2025	
ViolationGrp	Actual	% Change	Actual	% Change	Actual	% Change
Arson	0	--	0	--	0	--
Break and Enter	1	--	1	0.0%	0	-100.0%
Theft Over \$5000	2	--	0	-100.0%	5	--
Theft Under \$5000	9	--	15	66.7%	3	-80.0%
Possession/Trafficking Stolen Goods	0	--	0	--	0	--
Fraud	22	--	17	-22.7%	17	0.0%
Mischief	1	--	5	400.0%	2	-60.0%
Total	35	--	38	8.6%	27	-28.9%



Detachment: 41 - NORTH BAY
Location code(s): 4100 - NORTH BAY

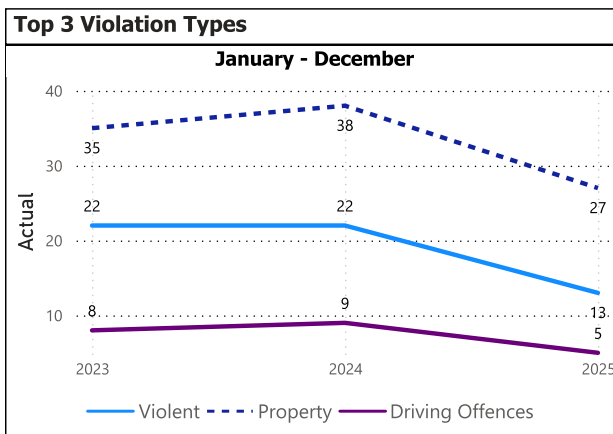
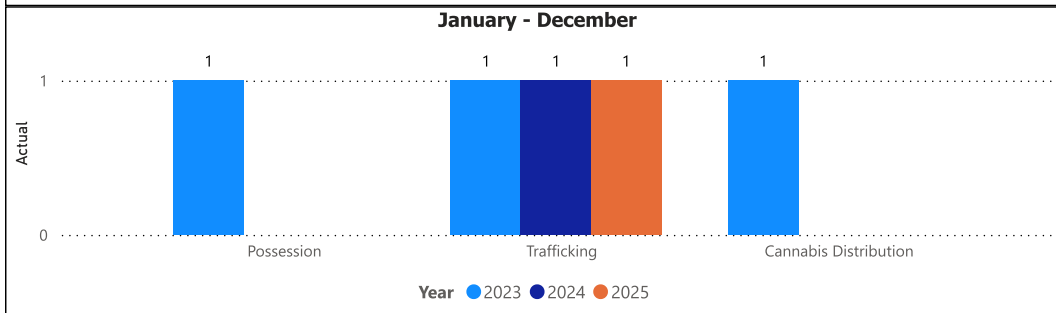
Area(s): 4058 - East Ferris
Data source date:
11-Feb-2026

Report Generated on:
11-Feb-2026 1:03:08 PM

**OPP Detachment Board Report
Records Management System
January - December 2025**

Drug Crime						
January - December						
Year	2023		2024		2025	
ViolationGrp	Actual	% Change	Actual	% Change	Actual	% Change
Possession	1	--	0	-100.0%	0	--
Trafficking	1	--	1	0.0%	1	0.0%
Importation & Production	0	--	0	--	0	--
Cannabis Possession	0	--	0	--	0	--
Cannabis Distribution	1	--	0	-100.0%	0	--
Cannabis Sale	0	--	0	--	0	--
Cannabis Importation & Exportation	0	--	0	--	0	--
Cannabis Production	0	--	0	--	0	--
Other Cannabis Violations	0	--	0	--	0	--
Total	3	--	1	-66.7%	1	0.0%

YTD						
Year	2023		2024		2025	
ViolationGrp	Actual	% Change	Actual	% Change	Actual	% Change
Possession	1	--	0	-100.0%	0	--
Trafficking	1	--	1	0.0%	1	0.0%
Importation & Production	0	--	0	--	0	--
Cannabis Possession	0	--	0	--	0	--
Cannabis Distribution	1	--	0	-100.0%	0	--
Cannabis Sale	0	--	0	--	0	--
Cannabis Importation & Exportation	0	--	0	--	0	--
Cannabis Production	0	--	0	--	0	--
Other Cannabis Violations	0	--	0	--	0	--
Total	3	--	1	-66.7%	1	0.0%



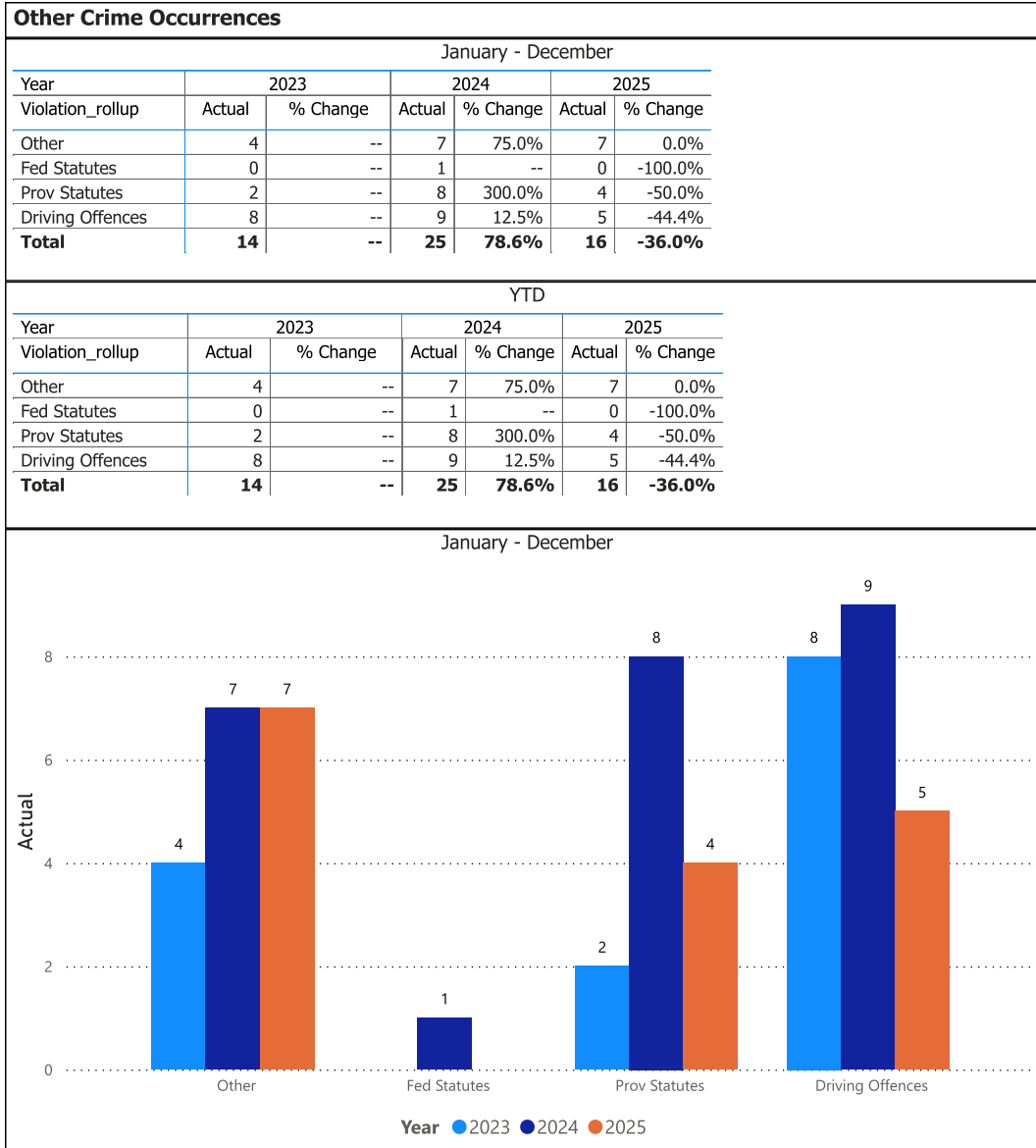
Top 5 Violation Groups				
January - December				
ViolationGrp	2023	2024	2025	Total
Fraud	22	17	17	56
Assaults/Firearm Related Offences	9	12	8	29
Theft Under \$5000	9	15	3	27
Other Offences Involving Violence or the Threat of Violence	9	5	4	18
Operation while Impaired / Low Blood Drug Concentration	6	8	2	16

Detachment: 41 - NORTH BAY
Location code(s): 4100 - NORTH BAY

Area(s): 4058 - East Ferris
Data source date:
11-Feb-2026

Report Generated on:
11-Feb-2026 1:03:08 PM

**OPP Detachment Board Report
Records Management System
January - December 2025**



Detachment: 4I - NORTH BAY
Location code(s): 4100 - NORTH BAY

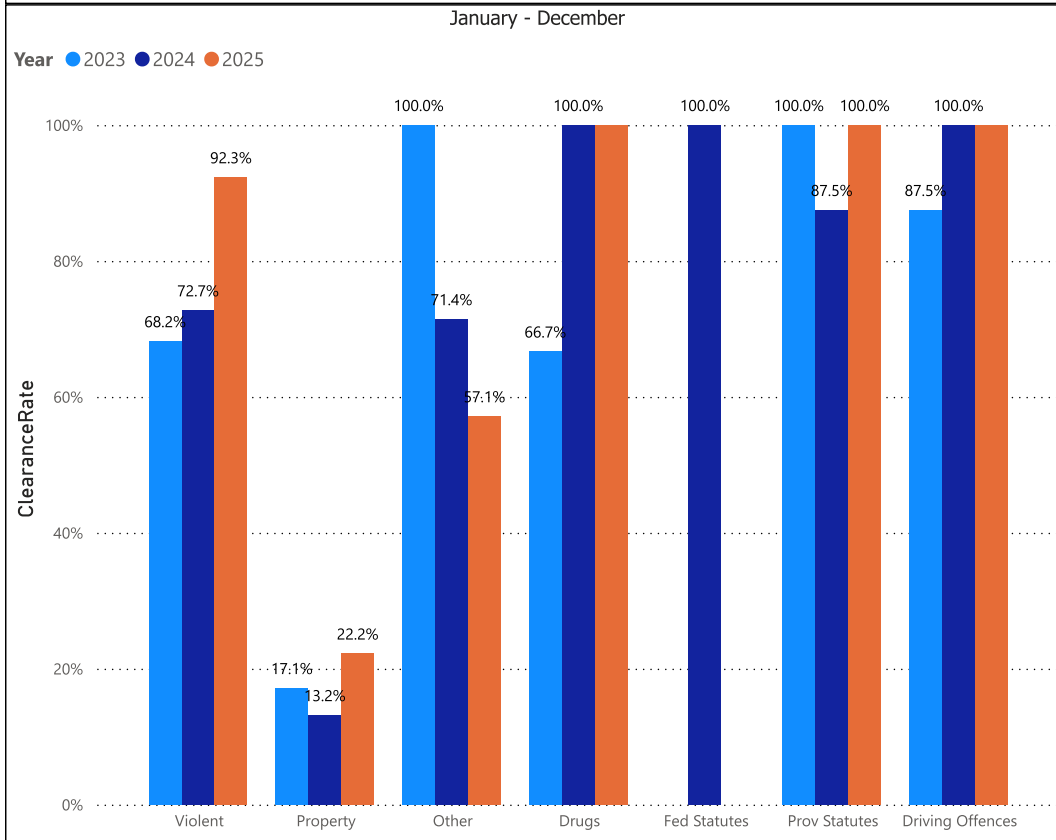
Area(s): 4058 - East Ferris
Data source date:
11-Feb-2026

Report Generated on:
11-Feb-2026 1:03:08 PM

**OPP Detachment Board Report
Records Management System
January - December 2025**

Clearance Rate						
January - December						
Year	2023		2024		2025	
	%	% Change	%	% Change	%	% Change
Violent	68.2%	--	72.7%	6.7%	92.3%	26.9%
Property	17.1%	--	13.2%	-23.2%	22.2%	68.9%
Other	100.0%	--	71.4%	-28.6%	57.1%	-20.0%
Drugs	66.7%	--	100.0%	50.0%	100.0%	0.0%
Fed Statutes			100.0%	--		-100.0%
Prov Statutes	100.0%	--	87.5%	-12.5%	100.0%	14.3%
Driving Offences	87.5%	--	100.0%	14.3%	100.0%	0.0%

YTD						
Year	2023		2024		2025	
	%	% Change	%	% Change	%	% Change
Violation_rollup						
Violent	68.2%	--	72.7%	6.7%	92.3%	26.9%
Property	17.1%	--	13.2%	-23.2%	22.2%	68.9%
Other	100.0%	--	71.4%	-28.6%	57.1%	-20.0%
Drugs	66.7%	--	100.0%	50.0%	100.0%	0.0%
Fed Statutes			100.0%	--		-100.0%
Prov Statutes	100.0%	--	87.5%	-12.5%	100.0%	14.3%
Driving Offences	87.5%	--	100.0%	14.3%	100.0%	0.0%

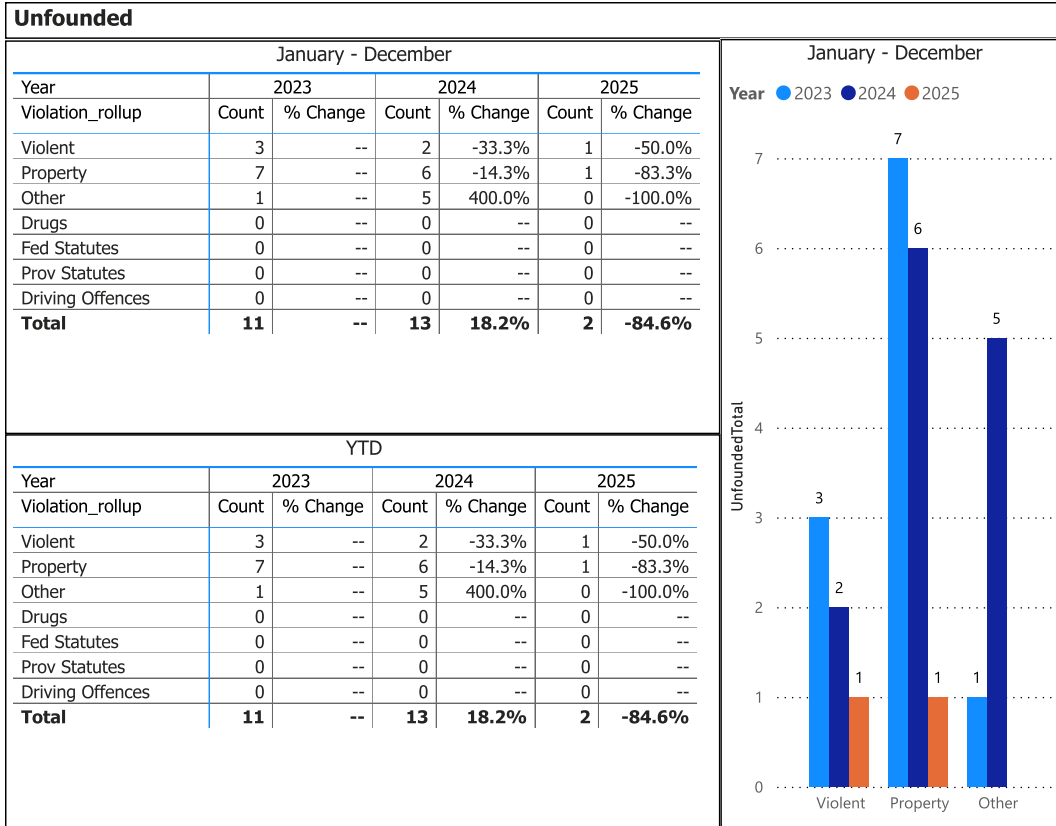


Detachment: 4I - NORTH BAY
Location code(s): 4100 - NORTH BAY

Area(s): 4058 - East Ferris
Data source date:
11-Feb-2026

Report Generated on:
11-Feb-2026 1:03:08 PM

**OPP Detachment Board Report
Records Management System
January - December 2025**

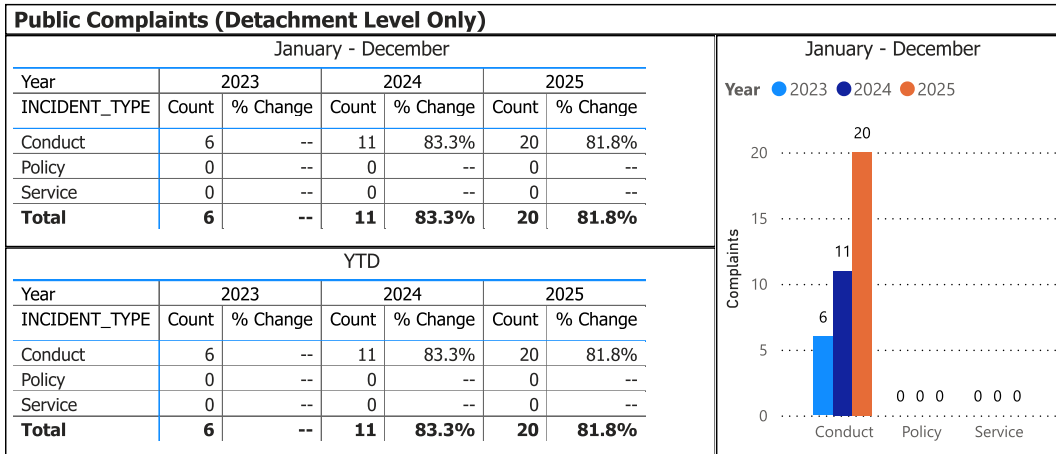


Detachment: 4I - NORTH BAY
Location code(s): 4100 - NORTH BAY

Area(s): 4058 - East Ferris
Data source date:
11-Feb-2026

Report Generated on:
11-Feb-2026 1:03:08 PM

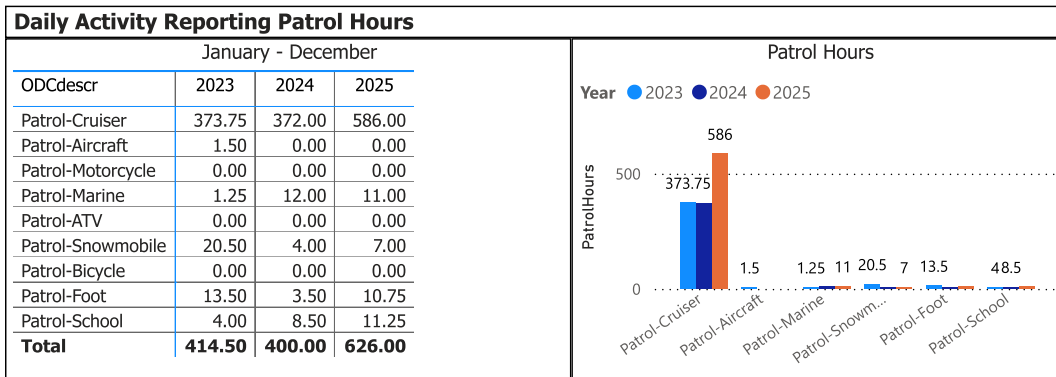
OPP Detachment Board Report Records Management System January - December 2025



Data source: RMS Data Feed
Ontario Provincial Police, Professional Standards Bureau Commander Reports - File Manager System

Data source date:
11-Feb-2026

Daily Activity Reporting



Data source (Daily Activity Reporting System) date:
11-Feb-2026

Detachment: 41 - NORTH BAY
Location code(s): 4100 - NORTH BAY

Data source date:
11-Feb-2026

Report Generated on:
11-Feb-2026 1:03:08 PM

**OPP Detachment Board Report
Records Management System
January - December 2025**

Youth Charges by Disposition Type			
January - December			
Disposition_Type	2023	2024	2025
Bail	0	0	0
Conference	0	0	0
Conviction	1	0	0
Diversion	0	0	1
NonConviction	3	0	0
NotAccepted	0	0	0
Total	4	0	1

YTD			
Disposition_Type	2023	2024	2025
Bail	0	0	0
Conference	0	0	0
Conviction	1	0	0
Diversion	0	0	1
NonConviction	3	0	0
NotAccepted	0	0	0
Total	4	0	1

Youth Charges by Disposition and Occurrence Type					
January - December					
Year	2025				Total
OccType	Conviction	Diversion	NonConviction	NotAccepted	
Threats	0	1	0	0	1
Total	0	1	0	0	1

YTD					
Year	2025				Total
OccType	Conviction	Diversion	NonConviction	NotAccepted	
Threats	0	1	0	0	1
Total	0	1	0	0	1

The tables and chart on this page present summarized youth charges by disposition and occurrence type that have been recorded in the OPP Niche RMS application. Of note... the Niche data sourced for this report page only lists youth charges that have had a disposition type entered against them. Therefore, please be aware that the counts of youth charges entries on this report page are under stating the potential sum of youth charges that are in OPP Niche RMS.

Detachment: 41 - NORTH BAY
Location code(s): 4100 - NORTH BAY

Area(s): 4058 - East Ferris
Data source date:
11-Feb-2026

Report Generated on:
11-Feb-2026 1:09:24 PM

**OPP Detachment Board Report
Records Management System
January - December 2025**

January - December		
Year	Occurrences	Unfounded
2023	16	0
2024	23	0
2025	31	0

YTD		
Year	Occurrences	Unfounded
2023	16	0
2024	23	0
2025	31	0

January - December		
Year	2025	
OccurrenceType	Occurrences	Unfounded
Attempt or threat of suicide	6	0
Intimate Partner Violence	2	0
Mental health act	20	0
Police information	1	0
Suspicious person	1	0
Weapons	1	0
Total	31	0

Detachment: 4I - NORTH BAY

Location code(s): 4100 - NORTH BAY

Area(s): 4058 - East Ferris

Data source date:

11-Feb-2026

Report Generated on:

11-Feb-2026 1:03:08 PM

**OPP Detachment Board Report
Records Management System
January - December 2025**

Overdose Occurrences				YTD			
January - December				YTD			
Fatal	2023	2024	2025	Fatal	2023	2024	2025
<input type="checkbox"/> Fatal	0	0	0	<input type="checkbox"/> Fatal	0	0	0
non-opioid overdose	0	0	0	non-opioid overdose	0	0	0
opioid overdose	0	0	0	opioid overdose	0	0	0
<input type="checkbox"/> non-Fatal	0	0	0	<input type="checkbox"/> non-Fatal	0	0	0
non-opioid overdose	0	0	0	non-opioid overdose	0	0	0
opioid overdose	0	0	0	opioid overdose	0	0	0
Total	0	0	0	Total	0	0	0

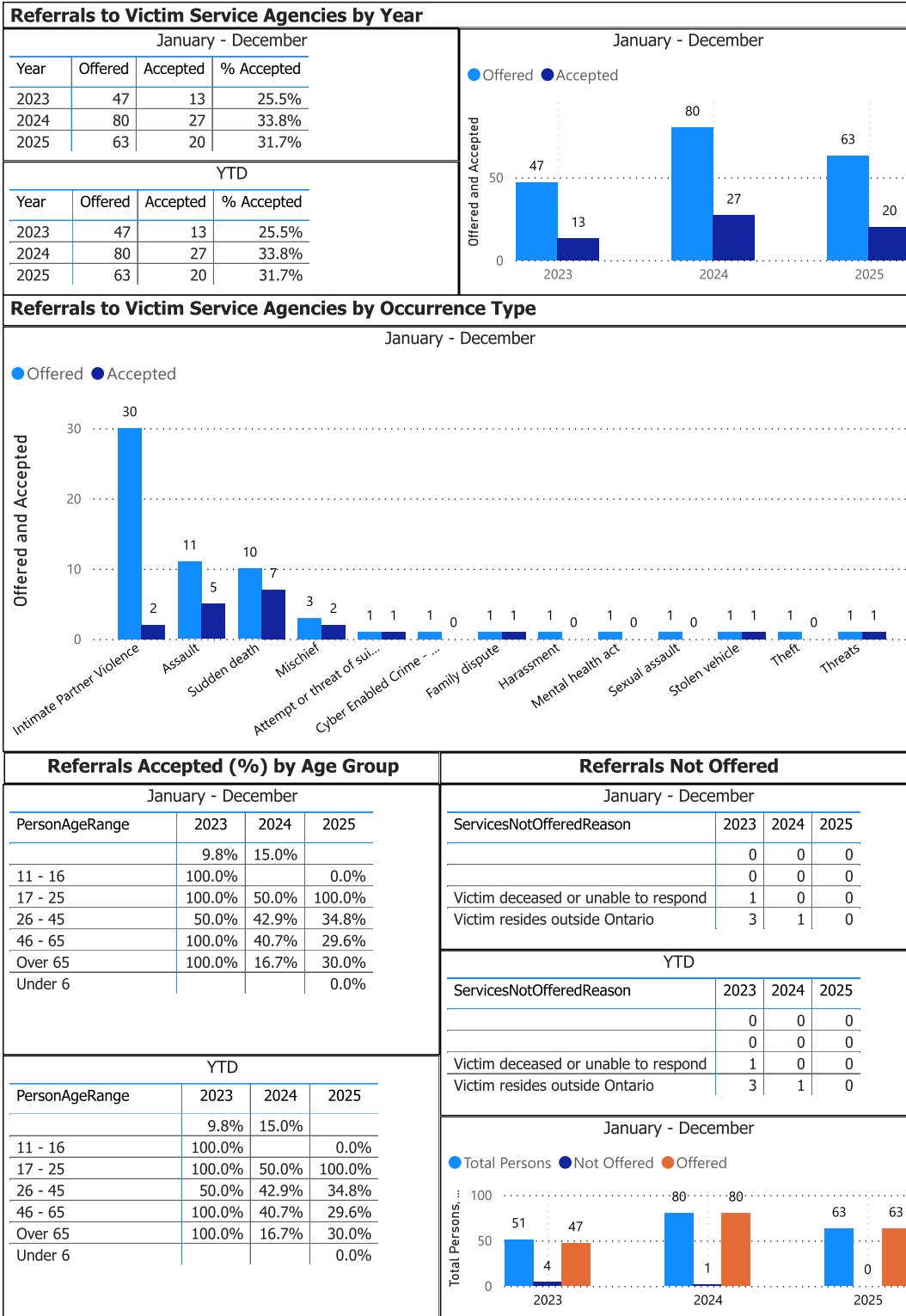
Fatal Overdose Occurrences	Non-Fatal Overdose Occurrences
<p align="center">January - December</p> <p>Legend: ● non-opioid overdose ● opioid overdose</p> <p>Y-axis: ODocurrences (0.0 to 1.0)</p> <p>X-axis: 2023, 2024, 2025</p>	<p align="center">January - December</p> <p>Legend: ● non-opioid overdose ● opioid overdose</p> <p>Y-axis: ODocurrences (0.0 to 1.0)</p> <p>X-axis: 2023, 2024, 2025</p>

Detachment: 4I - NORTH BAY
Location code(s): 4100 - NORTH BAY

Area(s): 4058 - East Ferris
Data source date:
(Blank)

Report Generated on:
11-Feb-2026 1:03:08 PM

OPP Detachment Board Report Records Management System January - December 2025



Detachment: 41 - NORTH BAY

Location code(s): 4100 - NORTH BAY

Area(s): 4058 - East Ferris

Data source date:
11-Feb-2026

Report Generated on:
11-Feb-2026 1:03:08 PM

OPP Detachment Board Report
Report Information Page

Report Data Source Information:

Data Sources Utilized

- Niche RMS – CTSB Data Feed
- Collision Reporting System (eCRS)
- POIB File Manager
- Daily Activity Reporting System

Niche RMS

RMS data presented in this report is dynamic in nature and any numbers may change over time as the OPP continue to investigate and solve crime.

The following report tabs acquire their data from the OPP Niche RMS – CTSB Data Feed

- Complaints (Public Complaints Section Only)
- Charges
- Warnings
- Violent Crime
- Property Crime
- Drug Crime
- Clearance Rate
- Unfounded
- Other Crime
- Youth Charges
- MHA – Mental Health Act
- Overdose
- Victim Services

Collision Reporting System (eCRS)

Traffic related data for Collisions and Fatalities are collected from the OPP eCRS application.

The following report tabs acquire their data from the OPP eCRS (Collision Reporting System)

- Collisions
- Fatalities

DAR (Daily Activity Reporting)

Patrol hours are collected from the OPP DAR application.

The following report tabs acquire their data from the OPP DAR (Daily Activity Reporting)

- Complaints (Patrol Hours Section Only)