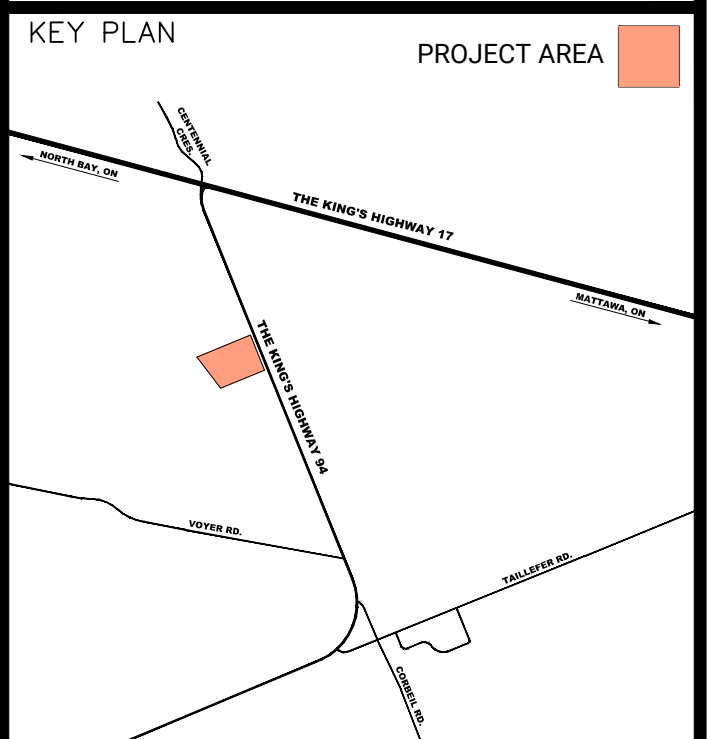
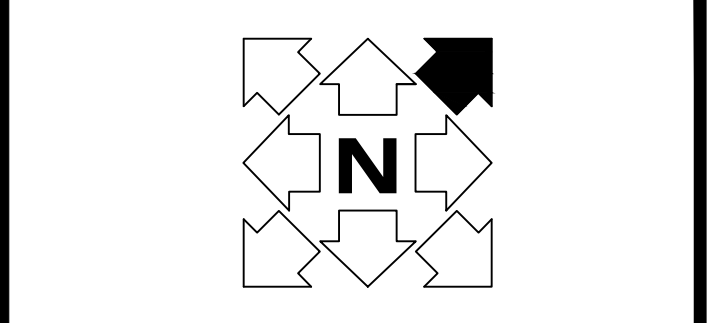


M METRIC METRIC UNITS
 DISTANCES SHOWN ON THIS PLAN ARE IN METRES AND CAN BE CONVERTED TO FEET BY DIVIDING BY 0.3048
 BEARINGS AND DISTANCES ARE UTM NAD 83 (CSRS) (2010) GRID. ELEVATIONS ARE COVD28 AND ARE DERIVED FROM THE CAN-NET NETWORK USING RTK-GPS




ENGINEER'S SEAL:

25/08/26	0	PRELIMINARY SKETCH	IG	JM
DATE	REV.	REVISION	BY	APP'D

CLIENT:

STEVE BRUNETTE
CORBEIL, ON



PROJECT TITLE:

162 HWY 94 DEVELOPMENT

DRAWING TITLE:

PRELIMINARY SITE PLAN

IG	IG	JM	-
DRAWN	DESIGNED	CHECKED	APPROVED
1:400		AUG. 26, 2025	
SCALE		DATE	
250912	0	SK1	
PROJECT No.	REVISION	DRAWING	

P:\2025\250912 Pro Build - 162 HWY 94 Corbeil\Civil\04 Drawings\250912_MP.dwg